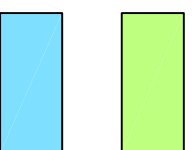


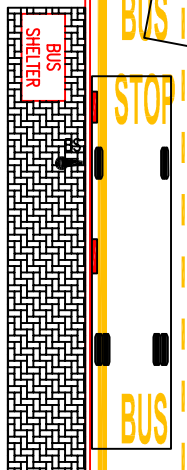
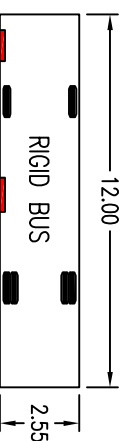
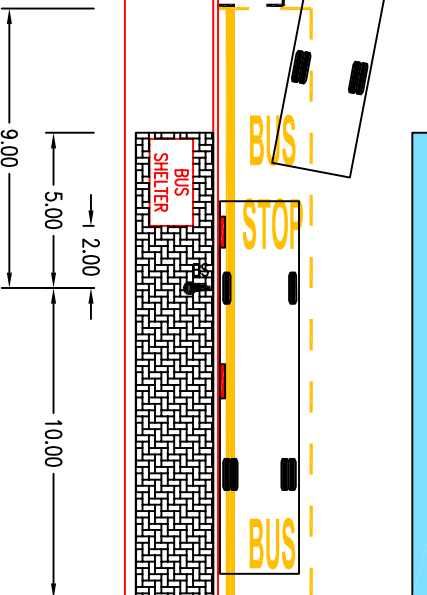
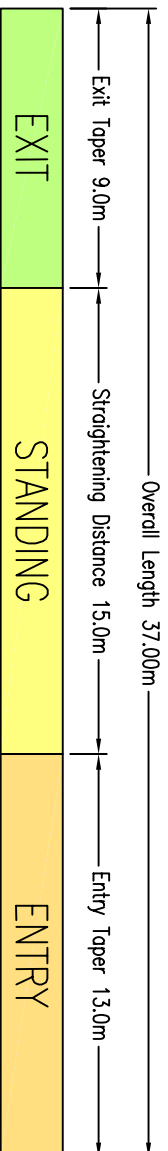
ENTRY ZONE
 ALLOWS BUS TO PULL IN TO WITHIN 200MM OF KERB.
 VEHICLE CROSSOVERS NORMALLY ACCEPTABLE.
 KEEP FURNITURE SUITABLY SET BACK FROM KERB.

STANDING ZONE
 ALLOWS MOST STANDING BUSES TO STOP INCLUDING 10M DOUBLE DECKER & 12M SINGLE DECK.
 CROSSOVERS SHOULD NOT BE PERMITTED. KEEP AREA WITHIN 2M OF KERB FREE OF FURNITURE
 WHERE POSSIBLE TO ALLOW ACCESS TO DOORS OF BUS.



EXIT ZONE
 ALLOWS BUS TO REJOIN TRAFFIC STREAM.
 CROSSOVERS NOT ACCEPTABLE FOR FIRST 3M OF EXIT ZONE.
 FURNITURE SHOULD BE ADEQUATELY SET BACK FROM KERB.

ACCESSIBLE ZONE
 KERB FACE TO BE 130-150MM.
 LENGTH ALLOWS TRANSITION FROM LOW KERB EITHER SIDE.
 CROSSOVER SHOULD NOT BE PERMITTED.



- NOTES:**
- LAYOUTS DETERMINED FROM STEERING GEOMETRY OF BUSES TO ALLOW THEM TO PULL INTO THE KERB WITHIN 200mm, WITHOUT FRONT AND REAR OF BUS OVERHANGING FOOTWAY WHICH COULD POSE A SAFETY ISSUE.
 - THIS IS THE IDEAL LAYOUT AND MAY VARY WITH THE USE OF FOOTWAY BUILD-OUTS (BUS BORDERS) OR OTHER SITUATIONS SUCH AS THE EXIT TO A PEDESTRIAN CROSSING.
 - ANY LAYOUT WHICH DOES NOT CONFORM TO THE IDEAL STANDARD REQUIRES CONSULTATION WITH STREETCARE TRAFFIC & ENGINEERING SECTION.

<p>Haverling LONDON BOROUGH STREETCARE CULTURE & COMMUNITY TRAFFIC & ENGINEERING 10th FLOOR MERCURY HOUSE MERCURY GARDENS, ROMFORD, RM1 3DW TELEPHONE No: 01708 434343 FAX No: 01708 433721 E-MAIL: streetcare@haverling.gov.uk</p>		<p>JOB TITLE HAVERING STREET DESIGN GUIDE PART 6 – STANDARD DETAILS</p>		<p>DRAWN BY RP</p>		<p>CHECKED BY MLP</p>		<p>APPROVED BY MLP</p>		<p>PURPOSE</p>		<p>INFORMATION</p>	
<p>DRAWING TITLE BUS STOP ACCESSIBILITY DETAIL LAYOUT 1</p>		<p>SCALE (AT A4 SIZE) N.T.S.</p>		<p>DATE MAY 10</p>		<p>DRAFT ISSUE</p>		<p>REVISION</p>		<p>DRAWING UPDATE</p>		<p>DATE FEB 04</p>	
<p>ACAD REF: Part 6 - Standard Details</p>		<p>DRAWING No. QB109/00/01</p>		<p>REVISION B</p>		<p>REVISION A</p>		<p>AMENDMENT</p>		<p>AMENDMENT</p>		<p>AMENDMENT</p>	
<p>Sheet Size: A4 (297x210)</p>		<p>©COPYRIGHT This drawing belongs to Streetcare Culture & Community, Traffic & Engineering Section. Neither the whole nor any part thereof may be reproduced without prior written permission.</p>		<p>Based upon Ordnance Survey Mapping with the permission of the Controller of Her Majesty's Stationery Office © Crown copyright. Unauthorised reproduction infringes Crown copyright and may lead to prosecution or civil proceedings. London Borough of Haverling 100024327</p>									